

A417 Missing Link
TR010056

2.7b Traffic Regulations Measures Clearways and Prohibitions (Rev 1)

Planning Act 2008

APFP Regulation 5(2)(o)
Infrastructure Planning (Applications: Prescribed Forms and
Procedure) Regulations 2009

Volume 2

October 2021

Infrastructure Planning

Planning Act 2008

**The Infrastructure Planning
(Applications: Prescribed Forms
and Procedure) Regulations 2009**

A417 Missing Link

Development Consent Order 202[x]

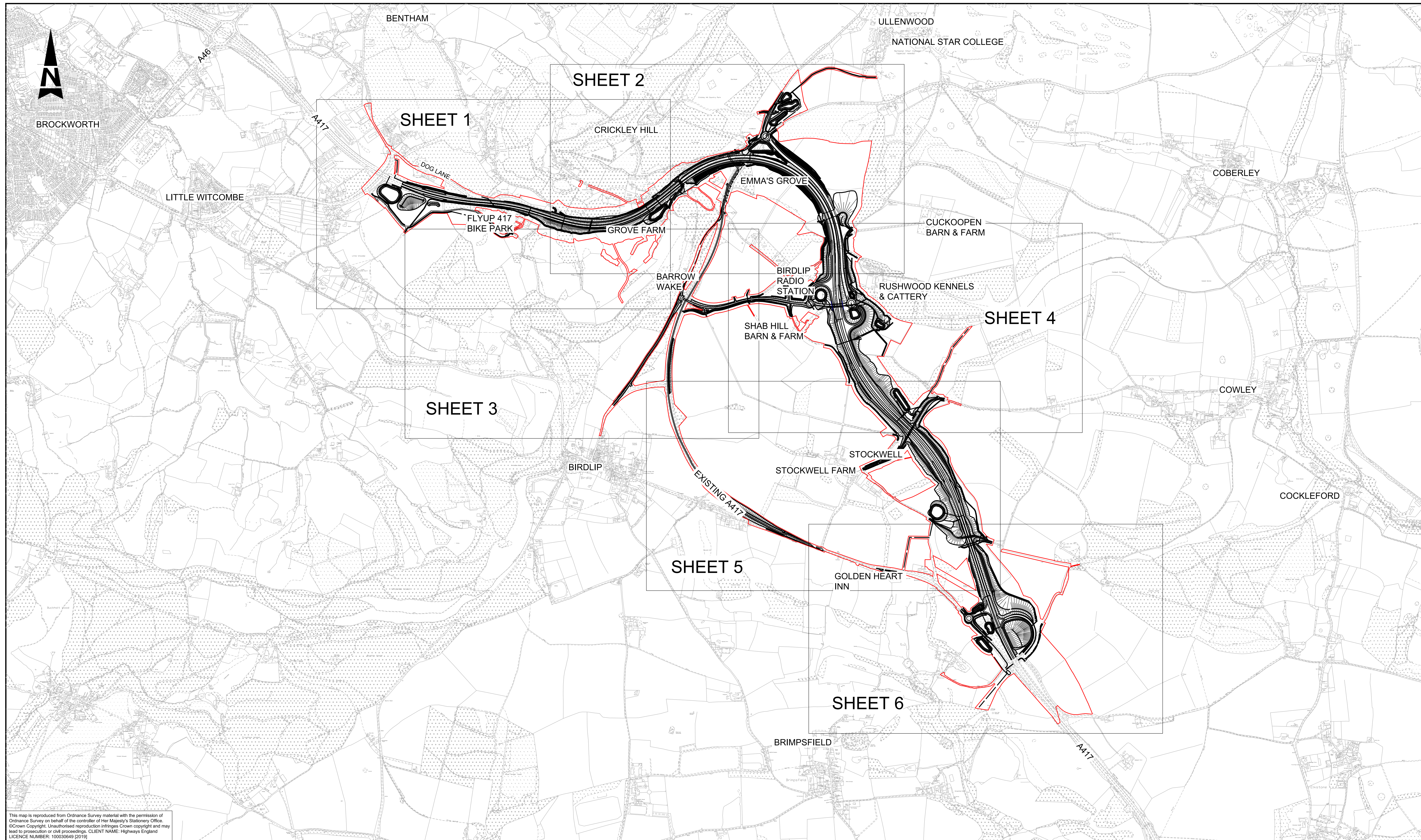
2.7b Traffic Regulations Measures - Clearways and Prohibitions

Regulation Number:	5(2)(o)
Planning Inspectorate Scheme Reference	TR010056
Application Document Reference	2.7b
Author:	A417 Missing Link

Version	Date	Status of Version
C01	May 2021	Application Submission
C02	October 2021	Procedural Deadline A

Contents

1. 2.7b Traffic Regulations Measures APFP Regulations 5(2)(o) Clearways and Prohibitions Key Plan (C02)
2. 2.7b Traffic Regulations Measures APFP Regulations 5(2)(o) Clearways and Prohibitions Sheet 1 of 6 (C01)
3. 2.7b Traffic Regulations Measures APFP Regulations 5(2)(o) Clearways and Prohibitions Sheet 2 of 6 (C01)
4. 2.7b Traffic Regulations Measures APFP Regulations 5(2)(o) Clearways and Prohibitions Sheet 3 of 6 (C01)
5. 2.7b Traffic Regulations Measures APFP Regulations 5(2)(o) Clearways and Prohibitions - Sheet 4 of 6 (C01)
6. 2.7b Traffic Regulations Measures APFP Regulations 5(2)(o) Clearways and Prohibitions Sheet 5 of 6 (C01)
7. 2.7b Traffic Regulations Measures APFP Regulations 5(2)(o) Clearways and Prohibitions Sheet 6 of 6 (C01)



This map is reproduced from Ordnance Survey material with the permission of Ordnance Survey on behalf of the controller of Her Majesty's Stationery Office. © Crown Copyright. Unauthorised reproduction infringes Crown copyright and may lead to prosecution or civil proceedings. CLIENT NAME: Highways England LICENCE NUMBER: 100030649 (2019)

NOTES
1. ALL DIMENSIONS ARE IN METRES UNLESS NOTED OTHERWISE.



LEGEND
— DEVELOPMENT CONSENT ORDER BOUNDARY

Rev.	Date	Description	By	Chk'd	App'd	Auth'd
C02	20/10/21	PROCEDURAL DEADLINE A	ES	DA	DB	YB

Suitability Drawing Status
A3 STAGE COMPLETED

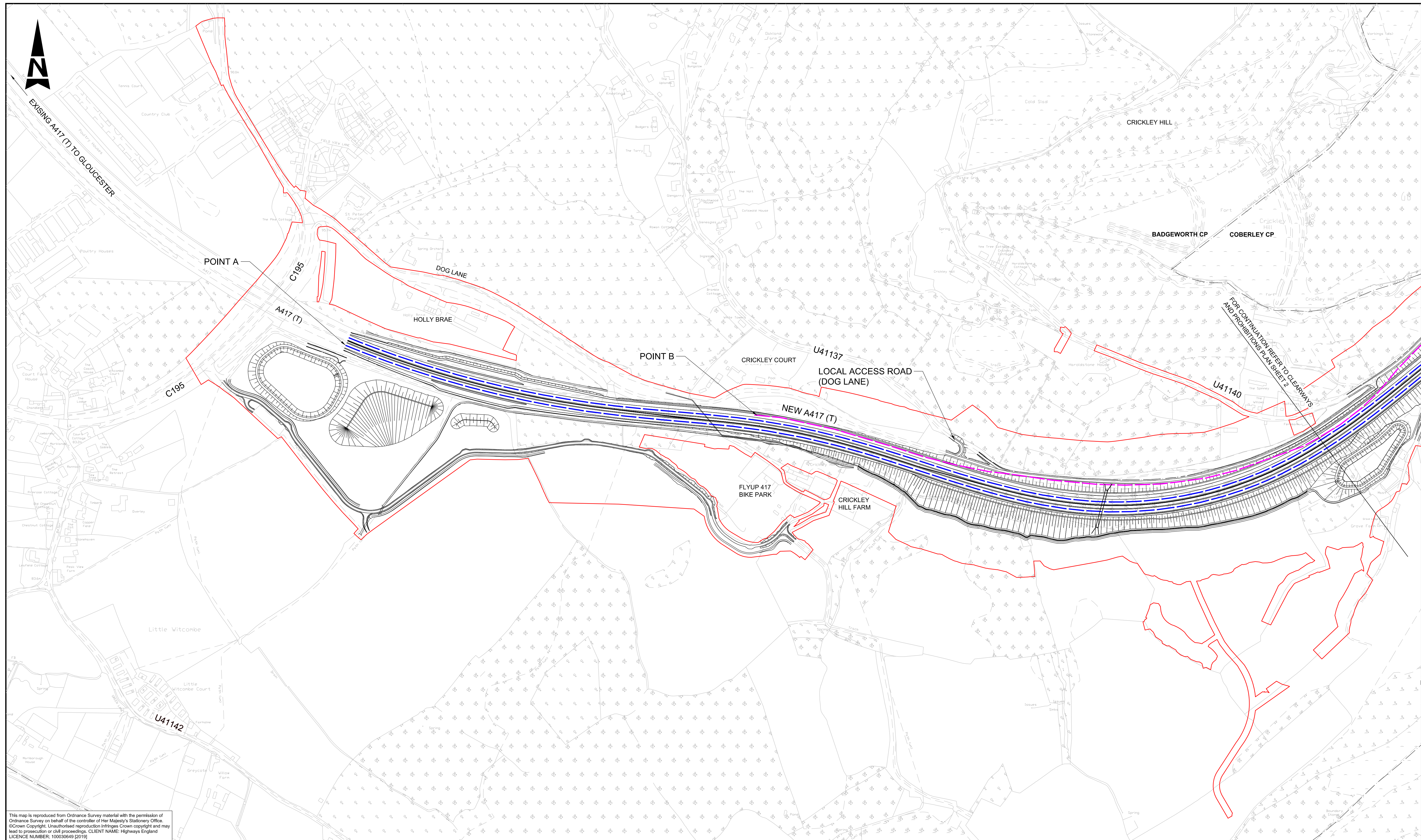
Project Title
A417 MISSING LINK

Drawing Title
TRAFFIC REGULATION MEASURES
APFP REGULATIONS 5(2)(o)
CLEARWAYS AND PROHIBITIONS - KEY PLAN
APPLICATION NUMBER: TR010056

Scale	By	Checked	Approved	Authorised
1:10000	ES	DA	DB	YB
Original Size	Date	Date	Date	Date
A1	20/10/21	20/10/21	20/10/21	20/10/21



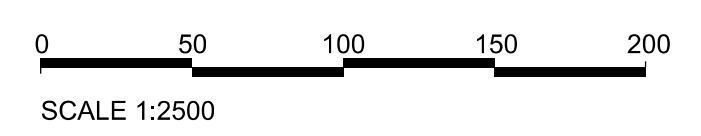
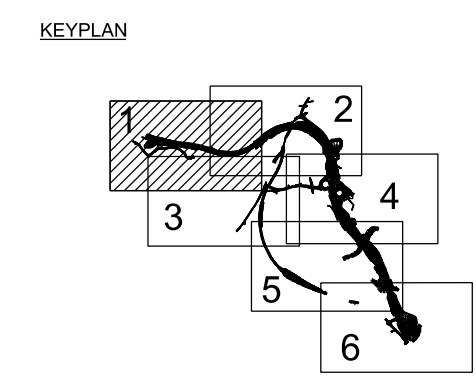
Drawing Number	Originator	Volume	Revision
HE551505 - X_XX_XXXX_X	ARP - DR - ZL	LSI - 000717	C02
Location	Type	Role	Number



This map is reproduced from Ordnance Survey material with the permission of Ordnance Survey on behalf of the controller of Her Majesty's Stationery Office. © Crown Copyright. Unauthorised reproduction infringes Crown copyright and may lead to prosecution or civil proceedings. CLIENT NAME: Highways England LICENCE NUMBER: 100030649 (2019)

- NOTES**
1. ALL DIMENSIONS ARE IN METRES UNLESS NOTED OTHERWISE.
 2. POINTS REFER TO SCHEDULE 3 PART 6 & 7 OF THE DRAFT DEVELOPMENT CONSENT ORDER

- LEGEND:**
- PRELIMINARY SCHEME DESIGN
 - DEVELOPMENT CONSENT ORDER BOUNDARY
 - PROPOSED CLEARWAY EXTENTS
 - EXTENT OF EXISTING CLEARWAY TO BE REVOKED ON TRUNK ROAD
 - PARISH BOUNDARY
 - U41140 UNCLASSIFIED ROAD REFERENCE NUMBER



CO1	21/05/21	APPLICATION SUBMISSION (MAY 2021)	JF	DA	JP	YB
Rev.	Date	Description	By	Chk'd	App'd	Auth'd

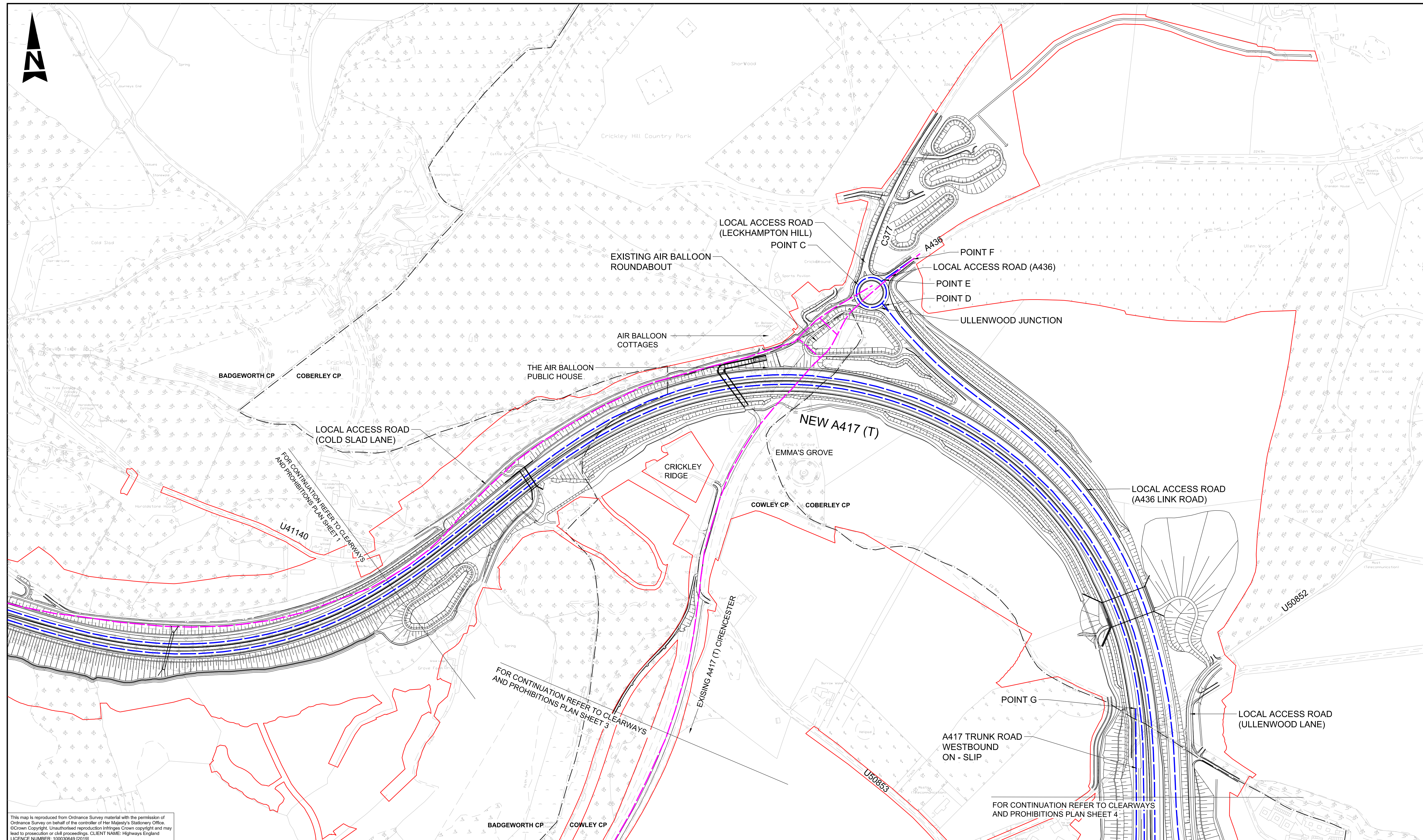
Suitability	Drawing Status
A3	STAGE COMPLETED

Client

Project Title	A417 MISSING LINK
---------------	-------------------

Drawing Title
**TRAFFIC REGULATION MEASURES
 APFP REGULATIONS 5(2)(o)
 CLEARWAYS AND PROHIBITIONS - SHEET 1 OF 6
 APPLICATION NUMBER: TR010056**

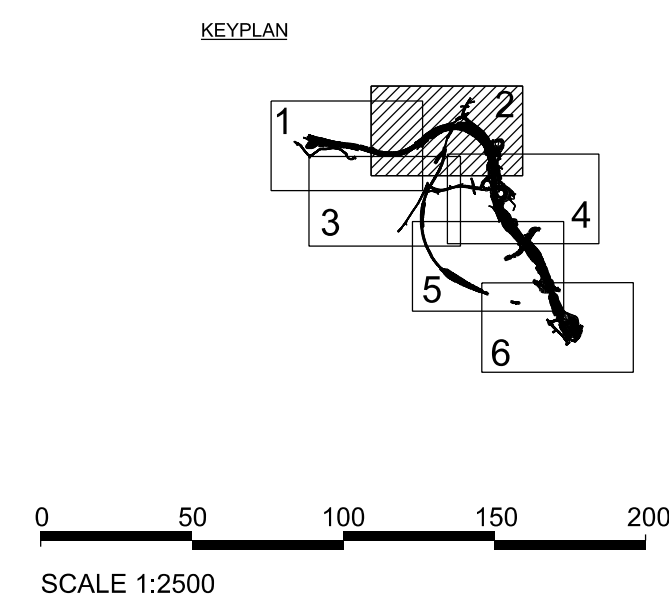
Scale	1:2500	By	JF	Checked	DA	Approved	JP	Authorised	YB
Original Size	A1	Date	20/05/21	Date	20/05/21	Date	21/05/21	Date	21/05/21
Drawing Number	HE PIN HE551505	Originator	ARP	Volume	LSI	-DR-ZL-000711		C01	
Location	X_XX_XXXX_X	Type	-DR	Role	ZL	Number	000711		



This map is reproduced from Ordnance Survey material with the permission of Ordnance Survey on behalf of the controller of Her Majesty's Stationery Office. © Crown Copyright. Unauthorised reproduction infringes Crown copyright and may lead to prosecution or civil proceedings. CLIENT NAME: Highways England LICENCE NUMBER: 100030649 (2019)

- NOTES**
1. ALL DIMENSIONS ARE IN METRES UNLESS NOTED OTHERWISE.
 2. POINTS REFER TO SCHEDULE 3 PART 6 & 7 OF THE DRAFT DEVELOPMENT CONSENT ORDER

- LEGEND:**
- PRELIMINARY SCHEME DESIGN
 - DEVELOPMENT CONSENT ORDER BOUNDARY
 - PROPOSED CLEARWAY EXTENTS
 - EXTENT OF EXISTING CLEARWAY TO BE REVOKED ON TRUNK ROAD
 - PARISH BOUNDARY
 - UNCLASSIFIED ROAD REFERENCE NUMBER



Rev.	Date	Description	By	Chk'd	App'd	Auth'd
C01	21/05/21	APPLICATION SUBMISSION (MAY 2021)	JF	DA	JP	YB

Suitability	Drawing Status
A3	STAGE COMPLETED

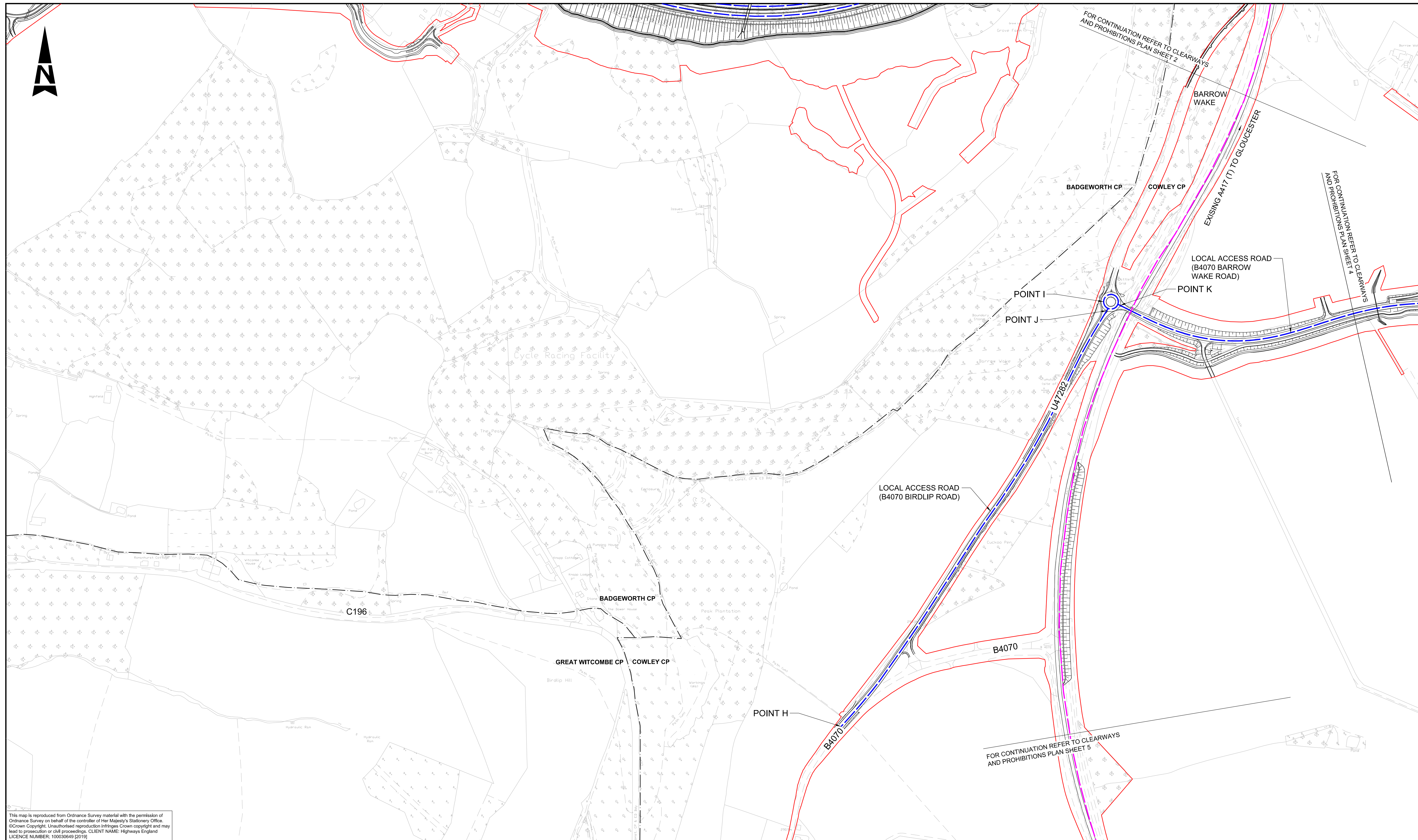
Project Title	A417 MISSING LINK
---------------	-------------------

Drawing Title
**TRAFFIC REGULATION MEASURES
 APFP REGULATIONS 5(2)(o)
 CLEARWAYS AND PROHIBITIONS - SHEET 2 OF 6
 APPLICATION NUMBER: TR010056**

Scale	1:2500	By	JF	Checked	DA	Approved	JP	Authorised	YB
Original Size	A1	Date	20/05/21	Date	20/05/21	Date	21/05/21	Date	21/05/21

Drawing Number	HE PIN	Originator	Volume	Revision
HE551505 - ARP	LSI	-DR - ZL - 000712		C01
X_XX_XXXX_X				
Location	Type	Role	Number	

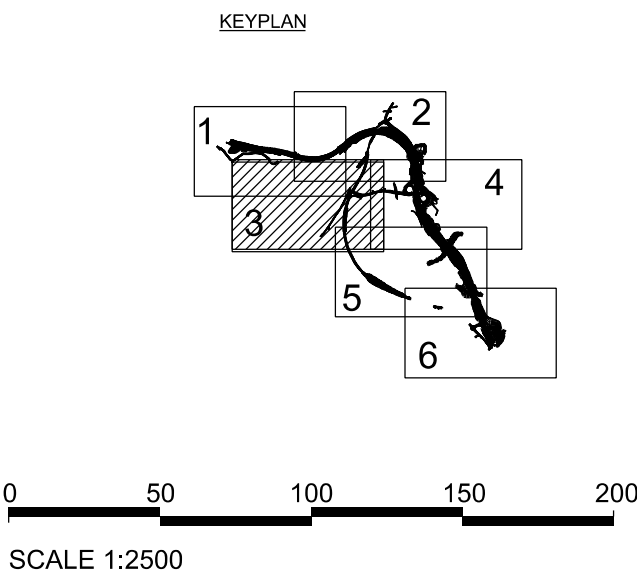




This map is reproduced from Ordnance Survey material with the permission of Ordnance Survey on behalf of the controller of Her Majesty's Stationery Office. © Crown Copyright. Unauthorised reproduction infringes Crown copyright and may lead to prosecution or civil proceedings. CLIENT NAME: Highways England LICENCE NUMBER: 100030649 (2019)

- NOTES**
- ALL DIMENSIONS ARE IN METRES UNLESS NOTED OTHERWISE.
 - POINTS REFER TO SCHEDULE 3 PART 6 & 7 OF THE DRAFT DEVELOPMENT CONSENT ORDER

- LEGEND:**
- PRELIMINARY SCHEME DESIGN
 - DEVELOPMENT CONSENT ORDER BOUNDARY
 - PROPOSED CLEARWAY EXTENTS
 - EXTENT OF EXISTING CLEARWAY TO BE REVOKED ON TRUNK ROAD
 - PARISH BOUNDARY
 - UNCLASSIFIED ROAD REFERENCE NUMBER



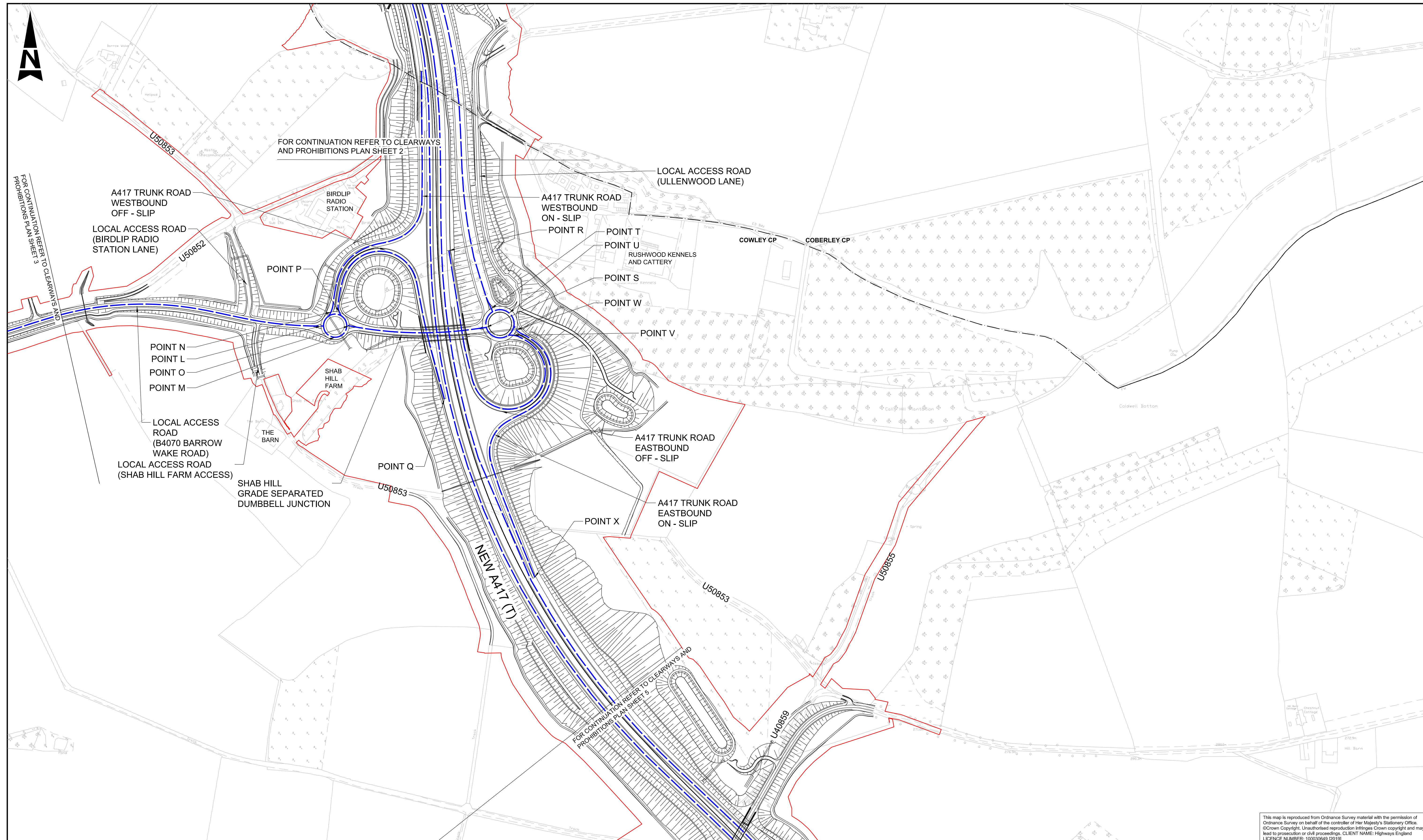
CO1	21/05/21	APPLICATION SUBMISSION (MAY 2021)	JF	DA	JP	YB
Rev.	Date	Description	By	Chk'd	App'd	Auth'd

Suitability Drawing Status
A3 STAGE COMPLETED

Project Title
A417 MISSING LINK

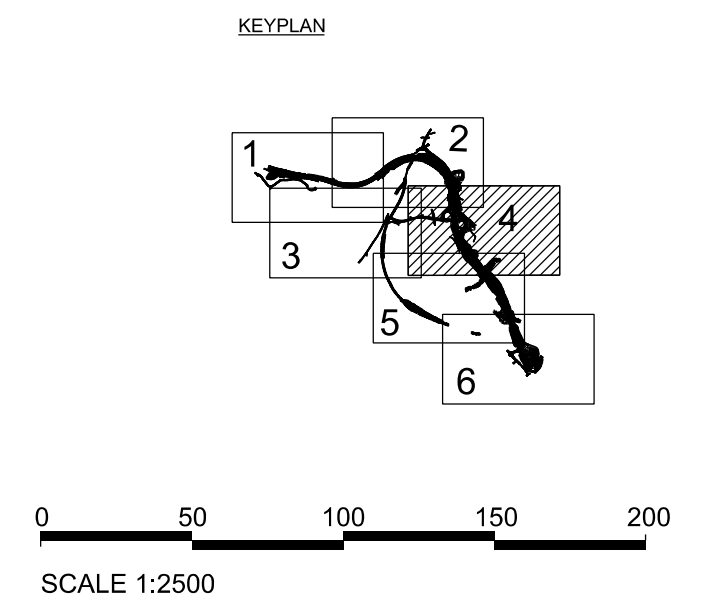
Drawing Title
TRAFFIC REGULATION MEASURES
APFP REGULATIONS 5(2)(o)
CLEARWAYS AND PROHIBITIONS - SHEET 3 OF 6
APPLICATION NUMBER: TR010056

Scale	1:2500	By	JF	Checked	DA	Approved	JP	Authorised	YB
Original Size	A1	Date	20/05/21	Date	20/05/21	Date	21/05/21	Date	21/05/21
Drawing Number	HE PIN - LSI	Originator	ARP	Volume	- DR - ZL - 000713	C01			
Location	X_XX_XXXX_X	Type	-DR	Role	-ZL	Number			



NOTES
 1. ALL DIMENSIONS ARE IN METRES UNLESS NOTED OTHERWISE.
 2. POINTS REFER TO SCHEDULE 3 PART 6 & 7 OF THE DRAFT DEVELOPMENT CONSENT ORDER

- LEGEND:**
- PRELIMINARY SCHEME DESIGN
 - DEVELOPMENT CONSENT ORDER BOUNDARY
 - PROPOSED CLEARWAY EXTENTS
 - EXTENT OF EXISTING CLEARWAY TO BE REVOKED ON TRUNK ROAD
 - PARISH BOUNDARY
 - U41140 UNCLASSIFIED ROAD REFERENCE NUMBER



This map is reproduced from Ordnance Survey material with the permission of Ordnance Survey on behalf of the controller of Her Majesty's Stationery Office. © Crown Copyright. Unauthorised reproduction infringes Crown copyright and may lead to prosecution or civil proceedings. CLIENT NAME: Highways England LICENCE NUMBER: 100030649 (2019)

C01	24/05/21	APPLICATION SUBMISSION (MAY 2021)	JF	DA	JP	YB
Rev.	Date	Description	By	Chk'd	App'd	Auth'd

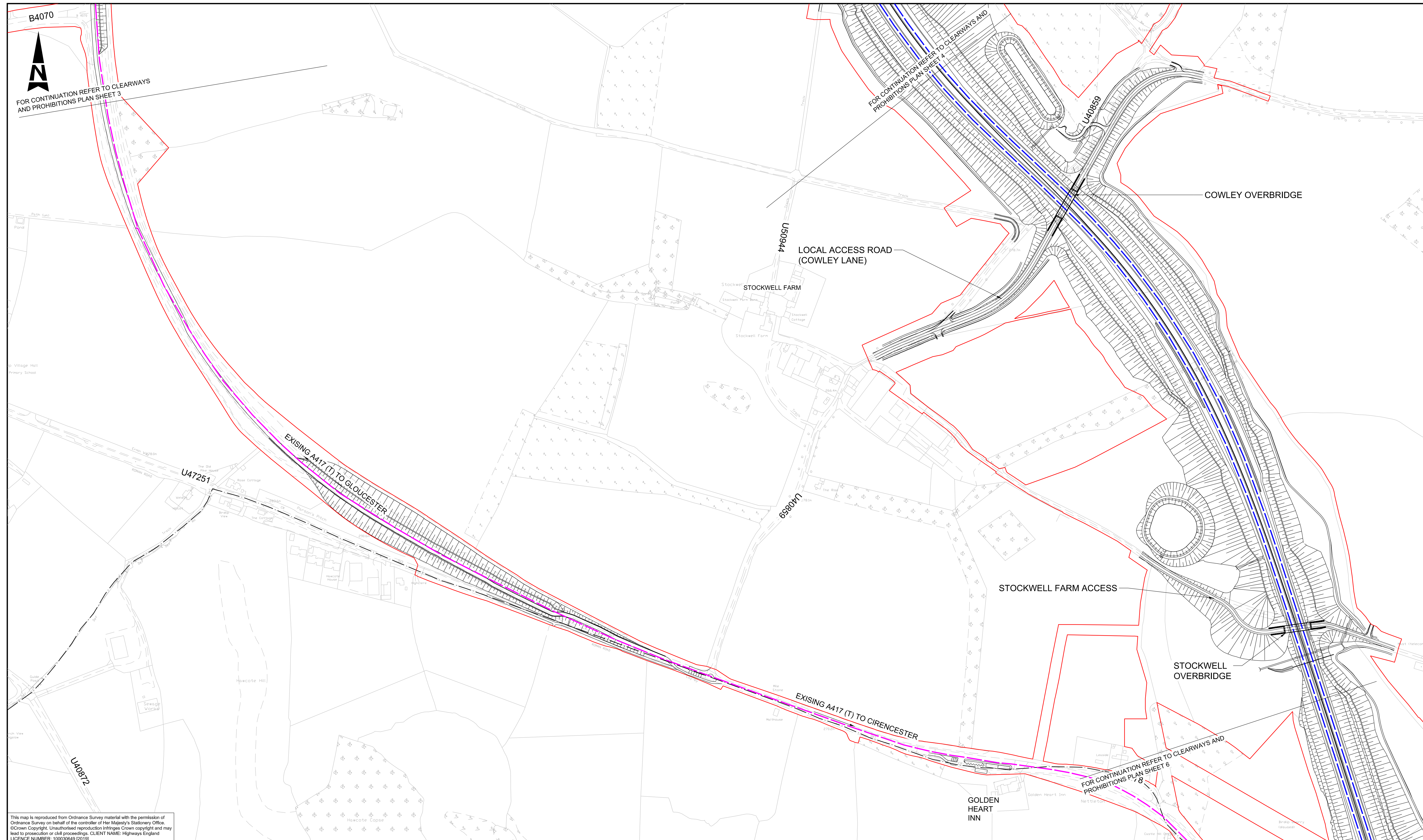
Suitability **A3** Drawing Status **STAGE COMPLETED**



Project Title **A417 MISSING LINK**

Drawing Title **TRAFFIC REGULATION MEASURES
 APFP REGULATIONS 5(2)(o)
 CLEARWAYS AND PROHIBITIONS - SHEET 4 OF 6
 APPLICATION NUMBER: TR010056**

Scale	1:2500	By	JF	Checked	DA	Approved	JP	Authorised	YB
Original Size	A1	Date	20/05/21	Date	20/05/21	Date	24/05/21	Date	24/05/21
Drawing Number	HE PIN HE551505	Originator	ARP	Volume	LSI	Location		Revision	
X_XX_XXXX_X		-DR-ZL		-000714		C01			



B4070
FOR CONTINUATION REFER TO CLEARWAYS AND PROHIBITIONS PLAN SHEET 3

FOR CONTINUATION REFER TO CLEARWAYS AND PROHIBITIONS PLAN SHEET 4

FOR CONTINUATION REFER TO CLEARWAYS AND PROHIBITIONS PLAN SHEET 6

EXISTING A417 (T) TO GLOUCESTER

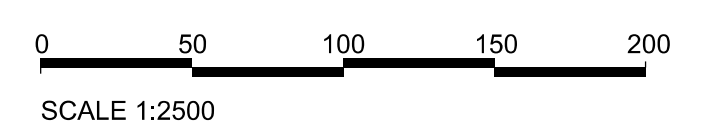
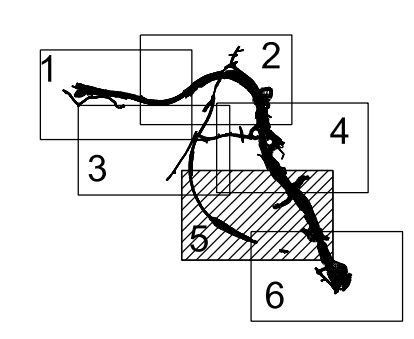
EXISTING A417 (T) TO CIRENCESTER

This map is reproduced from Ordnance Survey material with the permission of Ordnance Survey on behalf of the controller of Her Majesty's Stationery Office. © Crown Copyright. Unauthorised reproduction infringes Crown copyright and may lead to prosecution or civil proceedings. CLIENT NAME: Highways England LICENCE NUMBER: 100030649 (2019)

- NOTES**
1. ALL DIMENSIONS ARE IN METRES UNLESS NOTED OTHERWISE.
 2. POINTS REFER TO SCHEDULE 3 PART 6 & 7 OF THE DRAFT DEVELOPMENT CONSENT ORDER

- LEGEND:**
- PRELIMINARY SCHEME DESIGN
 - DEVELOPMENT CONSENT ORDER BOUNDARY
 - PROPOSED CLEARWAY EXTENTS
 - EXTENT OF EXISTING CLEARWAY TO BE REVOKED ON TRUNK ROAD
 - PARISH BOUNDARY
 - UNCLASSIFIED ROAD REFERENCE NUMBER

KEYPLAN



CO1	21/05/21	APPLICATION SUBMISSION (MAY 2021)	JF	DA	JP	YB
Rev.	Date	Description	By	Chk'd	App'd	Auth'd

Suitability Drawing Status
A3 STAGE COMPLETED

Project Title
A417 MISSING LINK

Drawing Title
TRAFFIC REGULATION MEASURES
APFP REGULATIONS 5(2)(o)
CLEARWAYS AND PROHIBITIONS - SHEET 5 OF 6
APPLICATION NUMBER: TR010056

Scale	1:2500	By	JF	Checked	DA	Approved	JP	Authorised	YB
Original Size	A1	Date	20/05/21	Date	20/05/21	Date	21/05/21	Date	21/05/21

Drawing Number	HE PIN	Originator	Volume	Revision
HE551505	-	ARP	-	LSI
X_XX_XXXX_X	-	DR	-	ZL -000715
Location	Type	Role	Number	



C01

